

Figure 5
HIGH FREQUENCY CRASH LOCATIONS



ISOTHERMAL RPO

(McDowell, Polk & Rutherford Counties)




CTP Analysis and Information

DRAFT WORKING MAP
 Plan Date: August 13, 2019

High Frequency Crash Features
(January 2014 - December 2018)

Total Crashes	Intersection	Road Section
5 - 9	●	—
10 - 19	●	—
20 - 29	●	—
31 - 39	●	—
40 - 49	●	—
50 and above	●	—

Other Features
 Study Road

Full report at:
<https://qrco.de/bbAY17>

0 1 2 4
 Miles

Sheet 2 of 4

Base map date: March 18, 2018

Legal Disclaimer
 This product contains mapping data for informational and planning purposes only, and is subject to change. Users should review or consult the primary data sources to ascertain the usability of the information.